



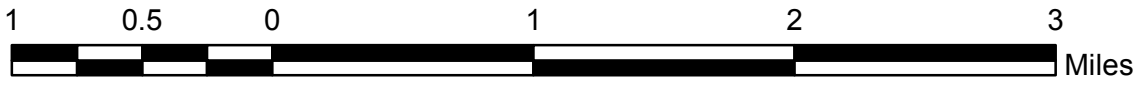


Light Zone Map

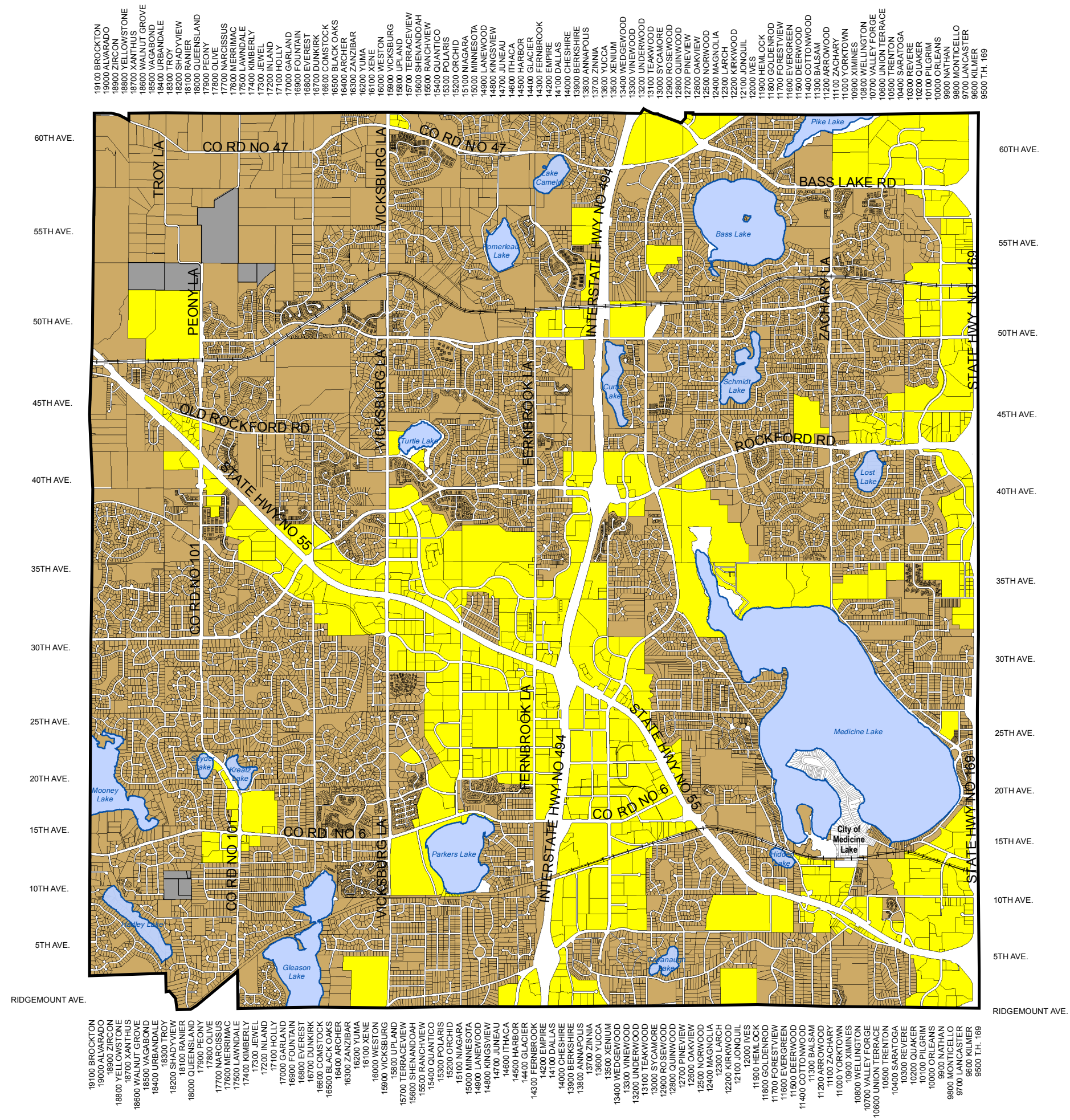
Adopted November 23, 2004
 As Amended through November 15, 2007
 As Amended through October 13, 2009
 As Amended through October 22, 2013

Legend

- Light Zone**
-  LZ-0; No Ambient Lighting
 -  LZ-1; Low Ambient Lighting
 -  LZ-2; Moderate Ambient Lighting
 -  LZ-3; Moderately High Ambient Lighting



THIS REPRESENTS A COMPILATION OF INFORMATION AND DATA FROM CITY, COUNTY, STATE AND OTHER SOURCES THAT HAS NOT BEEN FIELD VERIFIED. INFORMATION SHOULD BE FIELD VERIFIED AND COMPARED WITH ORIGINAL SOURCE DOCUMENTS.



19100 BROCKTON
 19000 ALVARADO
 18900 ZIRCEN
 18800 YELLOWSTONE
 18700 XANTHUS
 18600 WALNUT GROVE
 18500 VAGABOND
 18400 URBANDALE
 18300 TROY
 18200 SHADYVIEW
 18100 RANIER
 18000 QUEENSLAND
 17900 PEONY
 17800 OLIVE
 17700 MARCISSUS
 17600 MERRIMAC
 17500 LAMINDALE
 17400 KIMBERLY
 17300 JEWEL
 17200 INLAND
 17100 HOLLY
 17000 GARLAND
 16900 FOUNTAIN
 16800 EVEREST
 16700 DUNKIRK
 16600 COMSTOCK
 16500 BLACK OAKS
 16400 ARCHER
 16300 ZANZIBAR
 16200 YUMA
 16100 XENE
 16000 WESTON
 15900 VICKSBURG
 15800 UPLAND
 15700 TERRACEVIEW
 15600 SHENANDOAH
 15500 RANCHVIEW
 15400 QUANTICO
 15300 POLARIS
 15200 ORCHID
 15100 NIAGARA
 15000 MINNESOTA
 14900 LANEWOOD
 14800 KINGSVIEW
 14700 JUNEAU
 14600 ITHACA
 14500 HARBOR
 14400 GLACIER
 14300 FERNBROOK
 14200 EMPIRE
 14100 DALLAS
 14000 CHESHIRE
 13900 BERKSHIRE
 13800 ANNAPOLIS
 13700 ZINNIA
 13600 YUCCA
 13500 XENIUM
 13400 WEDGEWOOD
 13300 VINEWOOD
 13200 UNDERWOOD
 13100 TEAKWOOD
 13000 SYCAMORE
 12900 ROSEWOOD
 12800 QUINWOOD
 12700 PINEVIEW
 12600 OAKVIEW
 12500 NORWOOD
 12400 MAGNOLIA
 12300 LARCH
 12200 KIRKWOOD
 12100 JONQUIL
 12000 IVES
 11900 HEMLOCK
 11800 GOLDENROD
 11700 FORESTVIEW
 11600 EVERGREEN
 11500 DEERWOOD
 11400 COTTONWOOD
 11300 BALSAM
 11200 ARROWOOD
 11100 ZACHARY
 11000 YORKTOWN
 10900 XIMINES
 10800 WELINGTON
 10700 VALLEY FORGE
 10600 UNION TERRACE
 10500 TRENTON
 10400 SARATOGA
 10300 REVERE
 10200 QUAKER
 10100 PILGRIM
 10000 ORLEANS
 9900 NATHAN
 9800 MONTICELLO
 9700 LANCASTER
 9600 KILMER
 9500 T.H. 169

19100 BROCKTON
 19000 ALVARADO
 18900 ZIRCEN
 18800 YELLOWSTONE
 18700 XANTHUS
 18600 WALNUT GROVE
 18500 VAGABOND
 18400 URBANDALE
 18300 TROY
 18200 SHADYVIEW
 18100 RANIER
 18000 QUEENSLAND
 17900 PEONY
 17800 OLIVE
 17700 MARCISSUS
 17600 MERRIMAC
 17500 LAMINDALE
 17400 KIMBERLY
 17300 JEWEL
 17200 INLAND
 17100 HOLLY
 17000 GARLAND
 16900 FOUNTAIN
 16800 EVEREST
 16700 DUNKIRK
 16600 COMSTOCK
 16500 BLACK OAKS
 16400 ARCHER
 16300 ZANZIBAR
 16200 YUMA
 16100 XENE
 16000 WESTON
 15900 VICKSBURG
 15800 UPLAND
 15700 TERRACEVIEW
 15600 SHENANDOAH
 15500 RANCHVIEW
 15400 QUANTICO
 15300 POLARIS
 15200 ORCHID
 15100 NIAGARA
 15000 MINNESOTA
 14900 LANEWOOD
 14800 KINGSVIEW
 14700 JUNEAU
 14600 ITHACA
 14500 HARBOR
 14400 GLACIER
 14300 FERNBROOK
 14200 EMPIRE
 14100 DALLAS
 14000 CHESHIRE
 13900 BERKSHIRE
 13800 ANNAPOLIS
 13700 ZINNIA
 13600 YUCCA
 13500 XENIUM
 13400 WEDGEWOOD
 13300 VINEWOOD
 13200 UNDERWOOD
 13100 TEAKWOOD
 13000 SYCAMORE
 12900 ROSEWOOD
 12800 QUINWOOD
 12700 PINEVIEW
 12600 OAKVIEW
 12500 NORWOOD
 12400 MAGNOLIA
 12300 LARCH
 12200 KIRKWOOD
 12100 JONQUIL
 12000 IVES
 11900 HEMLOCK
 11800 GOLDENROD
 11700 FORESTVIEW
 11600 EVERGREEN
 11500 DEERWOOD
 11400 COTTONWOOD
 11300 BALSAM
 11200 ARROWOOD
 11100 ZACHARY
 11000 YORKTOWN
 10900 XIMINES
 10800 WELINGTON
 10700 VALLEY FORGE
 10600 UNION TERRACE
 10500 TRENTON
 10400 SARATOGA
 10300 REVERE
 10200 QUAKER
 10100 PILGRIM
 10000 ORLEANS
 9900 NATHAN
 9800 MONTICELLO
 9700 LANCASTER
 9600 KILMER
 9500 T.H. 169