

## Reverse Commute Routes



# Plymouth Metrolink

## Reverse Commute Routes

740 741 742 747

Weekday morning express service from downtown Minneapolis to Plymouth, and afternoon and evening express service from Plymouth to downtown Minneapolis.

Effective January 2018

## Welcome

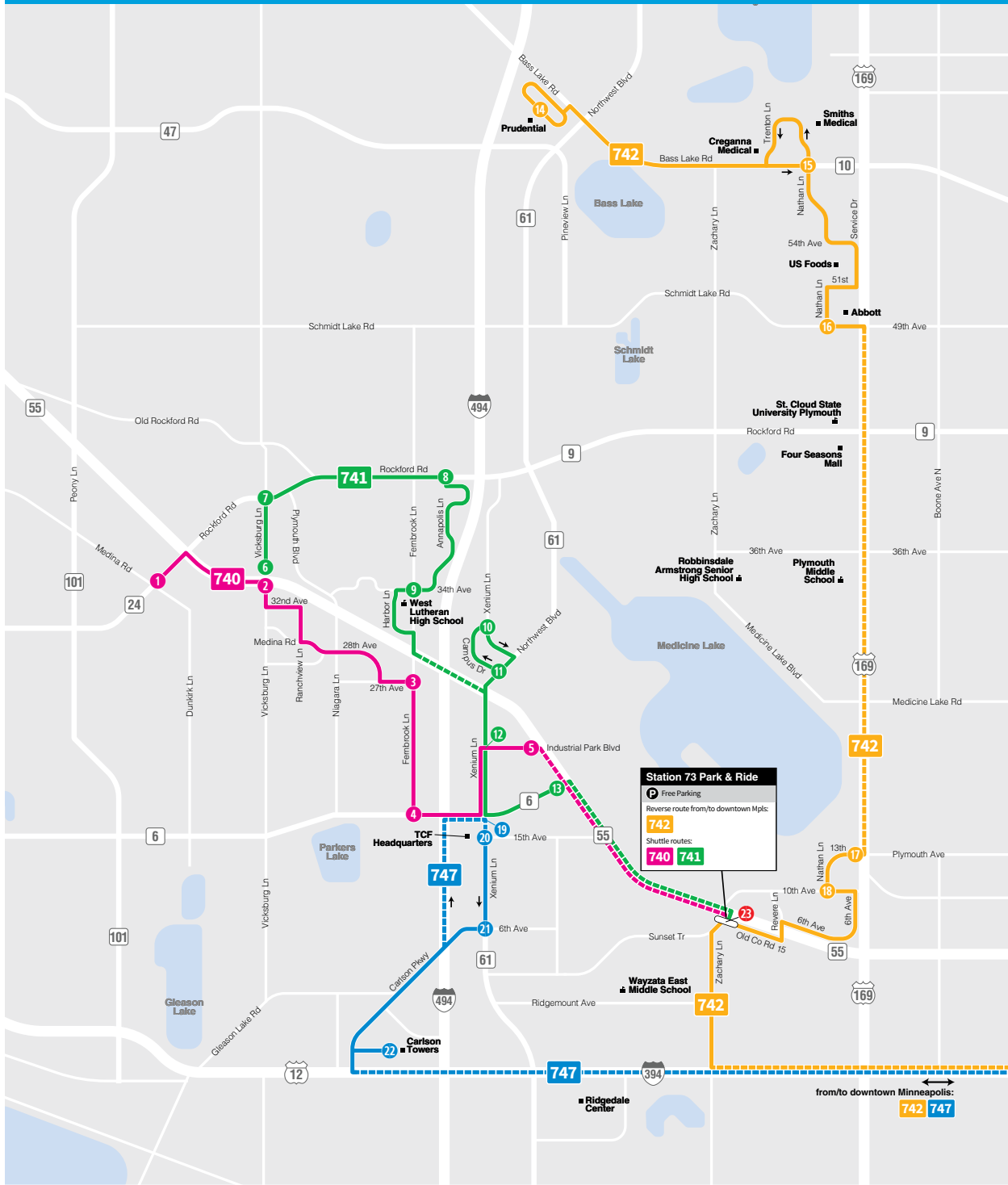
Plymouth Metrolink is a community-oriented public transit service offered by the City of Plymouth that provides high-quality, safe and cost-effective transit services focused on customer satisfaction.

Four reverse commute routes provide service from downtown to Plymouth with return service. Express service to downtown Minneapolis or the University of Minnesota with return service to Plymouth is provided through eight routes - see the Express and Shuttle Routes brochure for information.

Please contact customer service at 763-509-5535 with any questions and thank you for choosing Plymouth Metrolink.

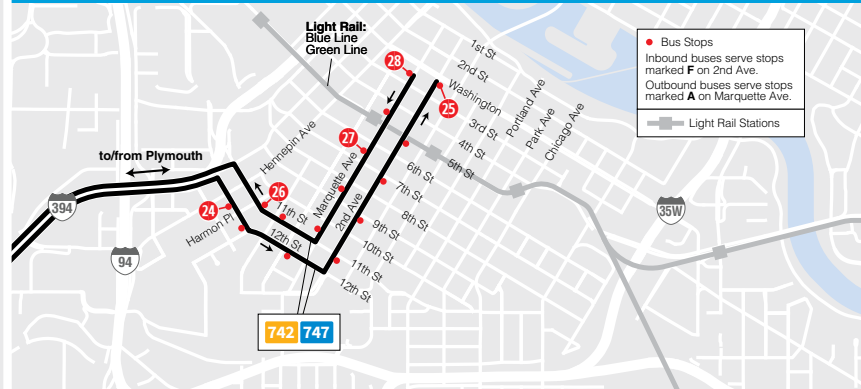


# Plymouth Metrolink Reverse Commute Routes



- Bus Route**  
Buses will stop at any safe location along these routes.
- Non-Stop Route**  
Buses do not stop along these portions of routes.
- Timepoint**  
Indicates location shown on timetable (red timepoints are shared by multiple routes).
- Route Number**
- Transfer Point**  
Multiple routes serve these locations.
- One-way Route**  
Indicates direction of travel on one-way portions of routes.
- Point of Interest**
- School**

## Downtown Minneapolis



# Westbound trips (morning) Monday-Friday

<b>740</b> Shuttle from Station 73 Park & Ride	Station 73 Park & Ride <b>23</b>	Industrial Park Blvd & Hwy 55 <b>5</b>	Co Rd 6 & Fernbrook Ln <b>4</b>	27th Ave & Fernbrook Ln <b>3</b>	Vicksburg Ln & Hwy 55 <b>2</b>	Co Rd 24 & Medina Rd <b>1</b>		
	6:15	6:21	6:25	6:28	6:34	6:39	AM	
	6:40	6:46	6:50	6:53	6:59	7:04		
	7:09	7:15	7:19	7:22	7:28	7:33		
7:46	7:52	7:56	7:59	8:05	8:10			

<b>741</b> Shuttle from Station 73 Park & Ride	Station 73 Park & Ride <b>23</b>	Xenium Ln & Co Rd 6 <b>13</b>	Xenium Ln & Industrial Park Blvd <b>12</b>	Northwest Blvd & Campus Dr <b>11</b>	Campus Dr & Xenium Ln <b>10</b>	Fernbrook Ln & 34th Ave <b>9</b>	Annapolis Ln & Co Rd 9 <b>8</b>	Co Rd 9 & Vicksburg Ln <b>7</b>	Vicksburg Ln & Hwy 55 <b>6</b>		
	6:15	6:23	6:27	6:31	6:33	6:38	6:43	6:47	6:49	AM	
	6:40	6:48	6:52	6:56	6:58	7:03	7:08	7:12	7:14		
	7:15	7:23	7:27	7:31	7:33	7:38	7:43	7:47	7:49		
7:46	7:54	7:58	8:02	8:04	8:09	8:14	8:18	8:20			

<b>742</b> Express from downtown Minneapolis	Marquette Ave & Washington <b>28</b>	Marquette Ave & 8th St <b>27</b>	11th St & Harmon Pl <b>26</b>	Station 73 Park & Ride <b>23</b>	10th Ave & Nathan Ln <b>18</b>	13th Ave & Hwy 169 <b>17</b>	Schmidt Lake Rd & Nathan Ln <b>16</b>	Nathan Ln & Bass Lake Rd <b>15</b>	Prudential <b>14</b>		
	5:40	5:44	5:47	6:09	6:14	6:15	6:20	6:25	6:32	AM	
	6:07	6:11	6:15	6:36	6:41	6:42	6:47	6:52	6:59		
	6:40	6:44	6:48	7:09	7:14	7:15	7:20	7:25	7:32		
7:14	7:18	7:22	7:43	7:48	7:49	7:54	7:59	8:06			

<b>747</b> Express from downtown Minneapolis	Marquette Ave & Washington <b>28</b>	Marquette Ave & 8th St <b>27</b>	11th St & Harmon Pl <b>26</b>	Carlson Towers <b>22</b>	Xenium Ln & Co Rd 6 <b>19</b>	Xenium Ln & 15th Ave (TCF offices) <b>20</b>	Xenium Ln & 6th Ave <b>21</b>				
	5:11	5:15	5:18	5:34	5:39	5:40	5:42	AM			
	5:41	5:45	5:48	6:04	6:09	6:10	6:12				
	6:08	6:12	6:15	6:31	6:36	6:37	6:39				
	6:24	6:28	6:31	6:47	6:52	6:53	6:55				
	6:41	6:45	6:48	7:04	7:09	7:10	7:12				
	6:57	7:01	7:04	7:20	7:25	7:26	7:28				
	7:15	7:19	7:22	7:38	7:43	7:44	7:46				
	7:34	7:38	7:41	7:57	8:02	8:03	8:05				
	7:49	7:53	7:56	8:12	8:17	8:18	8:20				
	8:04	8:08	8:11	8:27	8:32	8:33	8:35				
	8:34	8:38	8:41	8:57	9:02	9:03	9:05				

## Holiday Service

Service operates Monday-Friday except on the following holidays: New Year's Day, Memorial Day, Independence Day, Labor Day, Thanksgiving Day and Christmas Day.

Service on days before and after holidays may be limited.

# Eastbound trips (afternoon/evening) Monday-Friday

<b>740</b> Shuttle to Station 73 Park & Ride	Co Rd 24 & Medina Rd <b>1</b>	Vicksburg Ln & Hwy 55 <b>2</b>	27th Ave & Fernbrook Ln <b>3</b>	Fernbrook Ln & Co Rd 6 <b>4</b>	Industrial Park Blvd & Hwy 55 <b>5</b>	Station 73 Park & Ride <b>23</b>					
	3:15	3:17	3:22	3:25	3:29	3:37	PM				
	3:40	3:42	3:47	3:50	3:54	4:02					
	4:10	4:12	4:17	4:20	4:24	4:32					
4:50	4:52	4:58	5:01	5:06	5:12	5:17					
5:15	5:17	5:23	5:26	5:31	5:37	5:42					

<b>741</b> Shuttle to Station 73 Park & Ride	Vicksburg Ln & Hwy 55 <b>6</b>	Co Rd 9 & Vicksburg Ln <b>7</b>	Annapolis Ln & Co Rd 9 <b>8</b>	Fernbrook Ln & 34th Ave <b>9</b>	Campus Dr & Xenium Ln <b>10</b>	Campus Dr & Northwest Blvd <b>11</b>	Xenium Ln & Industrial Park Blvd <b>12</b>	Co Rd 6 & Hwy 55 <b>13</b>	Station 73 Park & Ride <b>23</b>		
	3:07	3:09	3:13	3:18	3:23	3:25	3:29	3:33	3:37	PM	
	3:32	3:34	3:38	3:43	3:48	3:50	3:54	3:58	4:02		
	4:02	4:04	4:08	4:13	4:18	4:20	4:24	4:28	4:32		
4:42	4:44	4:48	4:53	4:58	5:00	5:04	5:08	5:12			

<b>742</b> Express to downtown Minneapolis	Prudential <b>14</b>	Nathan Ln & Bass Lake Rd <b>15</b>	Schmidt Lake Rd & Nathan Ln <b>16</b>	13th Ave & Kilmer <b>17</b>	Station 73 Park & Ride <b>23</b>	12th St & Hennepin Ave <b>24</b>	2nd Ave & Washington Ave <b>25</b>				
	3:17	3:23	3:26	3:33	3:39	3:56	4:05	PM			
	3:42	3:48	3:51	3:58	4:04	4:21	4:30				
	4:10	4:16	4:19	4:26	4:32	4:49	4:58				
	4:50	4:56	4:59	5:06	5:12	5:29	5:38				
	5:15	5:21	5:24	5:31	5:37	5:54	6:03				
	6:05	6:11	6:14	6:21	6:27	6:44	6:53				

<b>747</b> Express to downtown Minneapolis	Xenium Ln & 15th Ave (TCF offices) <b>20</b>	Xenium Ln & 6th Ave <b>21</b>	Carlson Towers <b>22</b>	12th St & Hennepin Ave <b>24</b>	2nd Ave & Washington Ave <b>25</b>						
	3:28	3:30	3:33	3:48	3:59	PM					
	3:53	3:55	3:58	4:13	4:24						
	4:18	4:20	4:23	4:38	4:49						
	4:33	4:35	4:38	4:53	5:04						
	4:48	4:50	4:53	5:08	5:19						
	5:01	5:03	5:06	5:21	5:32						
	5:13	5:15	5:18	5:33	5:44						
	5:23	5:25	5:28	5:43	5:54						
	5:53	5:55	5:58	6:13	6:24						
6:23	6:25	6:28	6:43	6:54							

## Rider Alerts

In the event of service cancellations, detours and other events, information will be sent through Rider Alerts.

To receive Rider Alerts via email, visit [plymouthmn.gov/transit](http://plymouthmn.gov/transit) and click on Rider Alerts.

## Riding Plymouth Metrolink

Determine which route serves your neighborhood by referring to the route map at right and timepoint schedule on the reverse side. Note that your location may be between timepoints listed on the schedule.

### Morning trips from Downtown to Plymouth

Board outbound express buses at any **A** bus stop along Marquette Avenue between Washington Avenue and 11th Street and at designated bus stops along 11th Street between Marquette Avenue and Hawthorne Avenue. You may exit the bus at any safe intersection along the route (buses do not pick up or drop off riders during the non-stop portion of routes).

### Afternoon trips from Plymouth to Downtown

You may board the bus at any safe intersection along the route (buses do not pick up or drop off riders during the non-stop portion of routes). Once downtown, exit at any designated stop along 12th Street between Hennepin Avenue and 2nd Avenue South and at **F** bus stops along 2nd Avenue South between 12th Street and Washington Avenue.

### Riding tips

Arrive at your stop a few minutes early. Buses may arrive or depart before or after the times listed on the timetable. Departure times can vary widely due to traffic and weather conditions. When arriving early at a drop-off location, the bus driver is not required to wait until the listed time for that location before leaving.

Check the sign above the windshield for the route number and letter before boarding. If unsure, ask the driver before boarding the bus.

About one block from your stop, pull the cord above the window to signal the driver.

Free bike racks are available on all buses and trains in the region. Look for instructions on the rack, or watch the video instructions at [metrotransit.org/bike](http://metrotransit.org/bike).

### Paying your fare

On **eastbound** express buses from Plymouth, pay your fare **as you board** the bus.

On **westbound** express buses from downtown, pay your fare **as you exit** the bus.

- **Cash:** Put bills, coins or tokens in the farebox. Change is not available. Ask your driver for a transfer if you need to transfer to a different bus or light rail (transfers not available for Northstar light rail).
- **Go-To Card:** Touch your card to the reader. A transfer is embedded.
- **SuperSaver 31-Day Pass:** Insert in the reader. A transfer is embedded. SuperSaver passes are not valid on Northstar light rail.
- **Stored Value Card:** Insert in the reader. A bus-only transfer is embedded. To transfer to light rail, ask for a light rail transfer (transfers not available for Northstar light rail).

Transfers between buses and the downtown light rail are accepted.

Contact Metro Transit for fare card information, Rideshare, bicycling program, employer programs, and bus and rail transit in the region: **612-373-3333** (TTY 612-341-0140), [metrotransit.org](http://metrotransit.org).

## Rules for the comfort and safety of all transit customers

- No eating, smoking, alcohol or littering on public transit.
- Beverages in covered containers are allowed on Metrolink buses.
- Anything that interferes with safe operation of the vehicle is prohibited.
- If you must speak on the phone, please keep the call short and your voice low to avoid disturbing fellow passengers.
- Those who try to ride without paying a fare may be charged with a misdemeanor and fined \$180.

## Fares

	Non-Rush Hours	Rush Hours
<b>Adults</b> (ages 13-64)	\$2.50	\$3.25
<b>Youth</b> (ages 6-12) Photo ID with "T" endorsement required	\$1.00	\$3.25
<b>Children</b> (age 5 & under) Limit 3 free per paid fare	Free	Free
<b>Seniors</b> (age 65+)	\$1.00	\$3.25
<b>Medicare card holders</b> Medicare card and MN driver's license/state ID required	\$1.00	\$3.25
<b>Persons with Disabilities</b> State ID with an "A" or "L" endorsement or a Metro Mobility ID card	\$1.00	\$1.00
<b>Downtown Zone</b> Transfers not available	\$ .50	\$ .50

Rush hours: Monday through Friday, 6-9 a.m. and 3-6:30 p.m.

For information on reduced fares, call customer relations at **612-373-3333**.

Please have exact fare ready. Bus fareboxes and drivers do not make change.

Fares are determined by the Metropolitan Council.

Visit [metrotransit.org/fares](http://metrotransit.org/fares) for more details.



## Plymouth Metrolink

Plymouth City Hall  
3400 Plymouth Blvd.  
Plymouth, MN 55447

[plymouthmn.gov/transit](http://plymouthmn.gov/transit)  
email: [transit@plymouthmn.gov](mailto:transit@plymouthmn.gov)

763-509-5535 (TTD 763-509-5065)  
Hours: Monday-Friday, 6:30 a.m. to 6:30 p.m.  
Closed holidays.

## Park & Ride Lots

Parking is free at all park & ride locations.

### Station 73 Park & Ride

Parking ramp located at the southeast corner of County Road 73 and Highway 55.

### St. Philip Park & Ride

17205 County Road 6 (St. Philip the Deacon Lutheran Church).

### Dunkirk Lane Park & Ride

3755 Dunkirk Lane N. (Plymouth Presbyterian Church).

### Nathan Lane Park & Ride

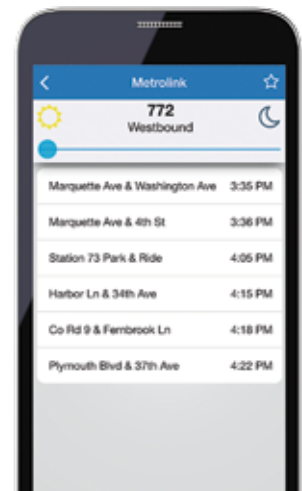
Located in the north lot of the Rockford Road shopping area (behind Cub Foods) at 45th Avenue and Nathan Lane.

*The City of Plymouth is not responsible for theft or damage to vehicles parked at any park & ride location.*

## Transit Station

The Reserve Transit Station is located at 5300 Cheshire Parkway in a high density residential area. The Reserve is a pedestrian shelter (no parking allowed) that is climate controlled and provides restroom facilities. The facility is locked when bus service is not operating.

Download Plymouth Metrolink's free mobile app for helpful rider services directly on your Android or iPhone. The Plymouth Metrolink app can be downloaded at the Apple App Store and Google Play Store.



## Dial-A-Ride

Dial-A-Ride is a shared, curb-to-curb transit service for Plymouth residents and their guests. Travel is not always direct to the passenger's destination. A minibus will take passengers anywhere in Plymouth, as well as to Ridgedale, Colonial Square in Wayzata, Golden Valley Center and New Hope HyVee. All Dial-A-Ride buses are equipped for wheelchairs and bicycles.

### Dial-A-Ride Hours

Monday-Friday, 6 a.m. to 6 p.m.

### Dial-A-Ride Fares


One way: \$3 (cash only)

Punch card: \$30

(10-ride punch cards are available at Plymouth City Hall or from the driver).

### Dial-A-Ride Reservations

Call **763-559-5057**, 8 a.m. to 5 p.m., to request or cancel a ride. Be prepared to give the reservationist your name, phone number, location of pickup, time of reservation, exact time of any appointment, number of people travelling with you, destination address and the return trip information if any.



Plymouth Metrolink Dial-A-Ride fares, schedules, routes and other transit issues are determined by the Plymouth City Council. Go to [plymouthmn.gov](http://plymouthmn.gov) for meeting information.

Plymouth Metrolink operating costs are funded in part through the Metropolitan Council, by the federal and state governments, and the City of Plymouth. Plymouth Metrolink is operated by First Transit.

## Commitment to fairness

The City of Plymouth / Plymouth Metrolink pledges that you will have access to all services and benefits without regard to race, color, national origin, sex, age, disability or socioeconomic status. The City of Plymouth / Plymouth Metrolink will not tolerate discrimination by its employees or entities with which it contracts for products and services. The City of Plymouth / Plymouth Metrolink prohibits all discriminatory practices that may result in an individual:

- Being denied any service, financial aid or benefit provided under a program to which he or she may be otherwise entitled.
- Being held to different standards or requirements for participation.
- Experiencing segregation or separate treatment in any part of a program.
- Being subject to distinctions in quality, quantity or manner in which a benefit is provided.
- Experiencing discrimination in any activities conducted in a City of Plymouth / Plymouth Metrolink facility built in whole or part with Federal funds.

## Guaranteed Ride Home

In case of schedule disruptions such as leaving work early or a family emergency, Guaranteed Ride Home is available to all Plymouth Metrolink riders. The free program offers reimbursements for an emergency taxi, car-share, rental car or transit trip. To qualify, commuters must use alternative transportation to work or school at least three times per week.

For complete details and to receive Guaranteed Ride Home coupons, visit [metrotransit.org/guaranteed-ride-home](http://metrotransit.org/guaranteed-ride-home) or call Metro Commuter Services at **612-373-3333**.



**Free WiFi is available on all Plymouth Metrolink Express and Reverse Commute route buses.**

Plymouth will avoid or reduce harmful human health and environmental effects on minority and low income populations and ensure full and fair participation by all communities, including low income and minority populations in the transportation decision-making process.

These rights are guaranteed to you under Title VI of the Civil Rights Act of 1964 (42 U.S.C Sec200d), and the Federal Actions to Address Environmental Justice in Minority Populations and Low-Income Populations (E.O. 12898, 1994).

If you believe that you have been discriminated against in relationship to the City of Plymouth, Plymouth Metrolink, or First Transit because of your race, color, national origin, sex, age, disability or socioeconomic status, you may file a written complaint with the City of Plymouth at: City Clerk, City of Plymouth, 3400 Plymouth Boulevard, Plymouth, MN 55447. Or contact Plymouth City Clerk at 763-509-5000 (TDD 763-509-5065), [sengdahl@plymouthmn.gov](mailto:sengdahl@plymouthmn.gov). Or contact the Metropolitan Council Director of Equal Opportunity at 651-602-1000, [data.center@metc.mn.us](mailto:data.center@metc.mn.us).